



















LEGEND

	PROPOSED RAISED PLATFORMS
	CONCRETE FOOTPATH WORKS
	ROAD REINSTATEMENT WORKS
	CONCRETE REPAIR WORKS
	PROPOSED KERB WORKS
	PROPOSED DRAINAGE
	PROPOSED JHEMARRING
	DIRECTION OF KERB / WATER RUNOFF
	EXISTING DRAINAGE
	EXISTING KERB
	EXISTING GAS
	EXISTING UNDERGROUND ELECTRICAL
	EXISTING SIGNES
	EXISTING TELECOM
	EXISTING WATER
	EXISTING RECYCLED WATER
	CONTOUR (MOUR 0.1m)
	CONTOUR (MOUR 0.1m)

DETAIL PLAN
LAKE VIEW BOULEVARD / LEN GEORGE DRIVE INTERSECTION

