

















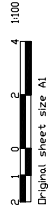


LEGEND

	PROPOSED RAISED PLATFORMS
	CONCRETE FOOTPATH WORKS
	ROAD REINSTATEMENT WORKS
	CONCRETE REPAIR WORKS
	PROPOSED KERB WORKS
	PROPOSED DRAINAGE
	PROPOSED JHEWARING
	DIRECTION OF KERB / WATER RUNOFF
	EXISTING DRAINAGE
	EXISTING KERB
	EXISTING GAS
	EXISTING SANITARY / GROUND ELECTRICAL
	EXISTING SIGNES
	EXISTING TELECOM
	EXISTING WATER
	EXISTING RECYCLED WATER
	CONTOUR (MOUR 0.1m)
	CONTOUR (MOUR 0.1m)

DETAIL PLAN
LAKE VIEW BOULEVARD / WESTLY COURT INTERSECTION



Original - Sheet size A1
 1:100